







What changes will we be making to the roads in Longbridge?

- A** Widening Longbridge Lane to four lanes on the west bound carriageway at its junction with the A38 (Bristol Road South).
- B** Creating a new signal controlled junction at Devon Way with pedestrian facilities on all arms and dedicated right turning lanes to Devon Way and the Bournville College campus.
- C** Creating a new access road to the Bournville College campus opposite Devon Way.
- D** Tessall Lane remains unaffected.
- E** Relocated u-turn facility for south - north traffic only. (30m north of existing gap).

Upgraded facilities on both sides of the carriageways for pedestrians and cyclists.

| KEY | |
|---|----------------------------|
|  | Proposed Highway |
|  | Proposed Central Reserve |
|  | Proposed Footway |
|  | Proposed Grass Verge |
|  | Proposed Access Changes |
|  | Proposed Pedestrian Routes |

